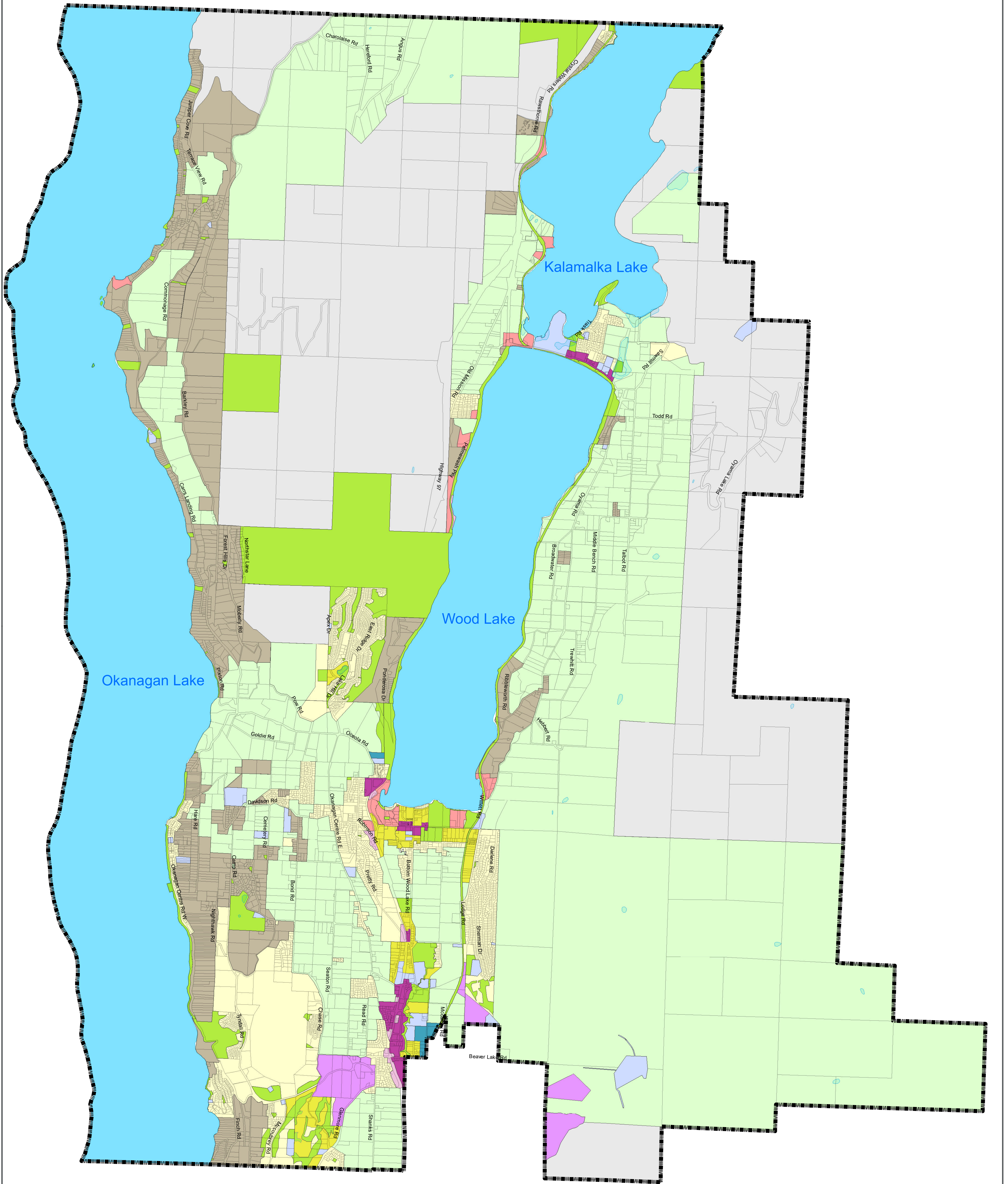




1 Future Land Use Plan



- Legend
- Agricultural
 - High Density Residential
 - Highway Commercial
 - Industrial
 - Institutional
 - Mixed Use Commercial
 - Parkland and Conservation
 - Rural
 - Rural Residential
 - Service Commercial
 - Tourist Commercial
 - Urban Residential
 - Municipal Boundary

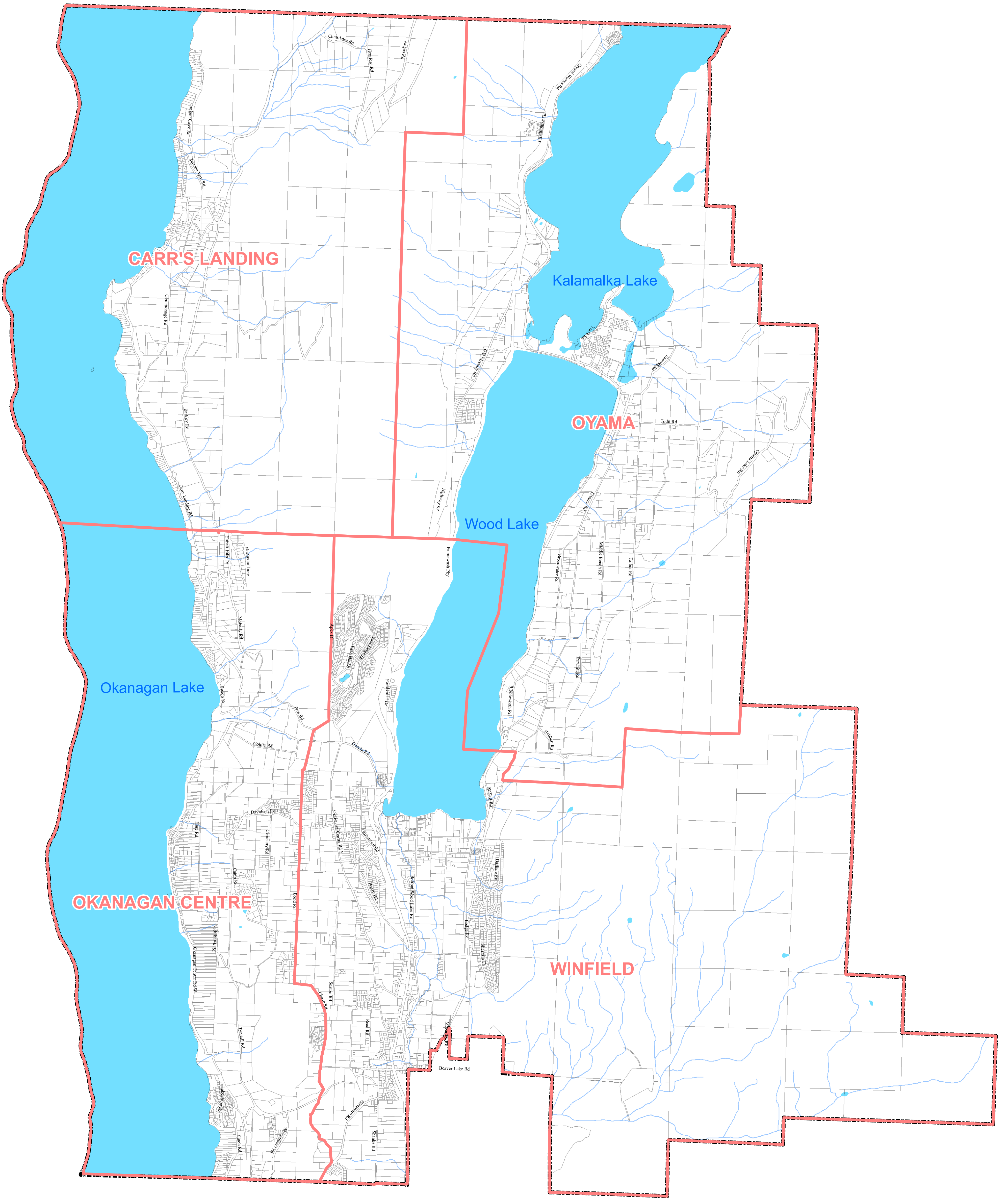


Lake Country Official Community Plan
Map '1' Future Land Use









Consolidated to: 2018 / 7 / 11

2 Neighbourhood Constituencies



Legend

-  Streams
-  Lakes
-  Neighbourhood Constituencies
-  Municipal Boundary

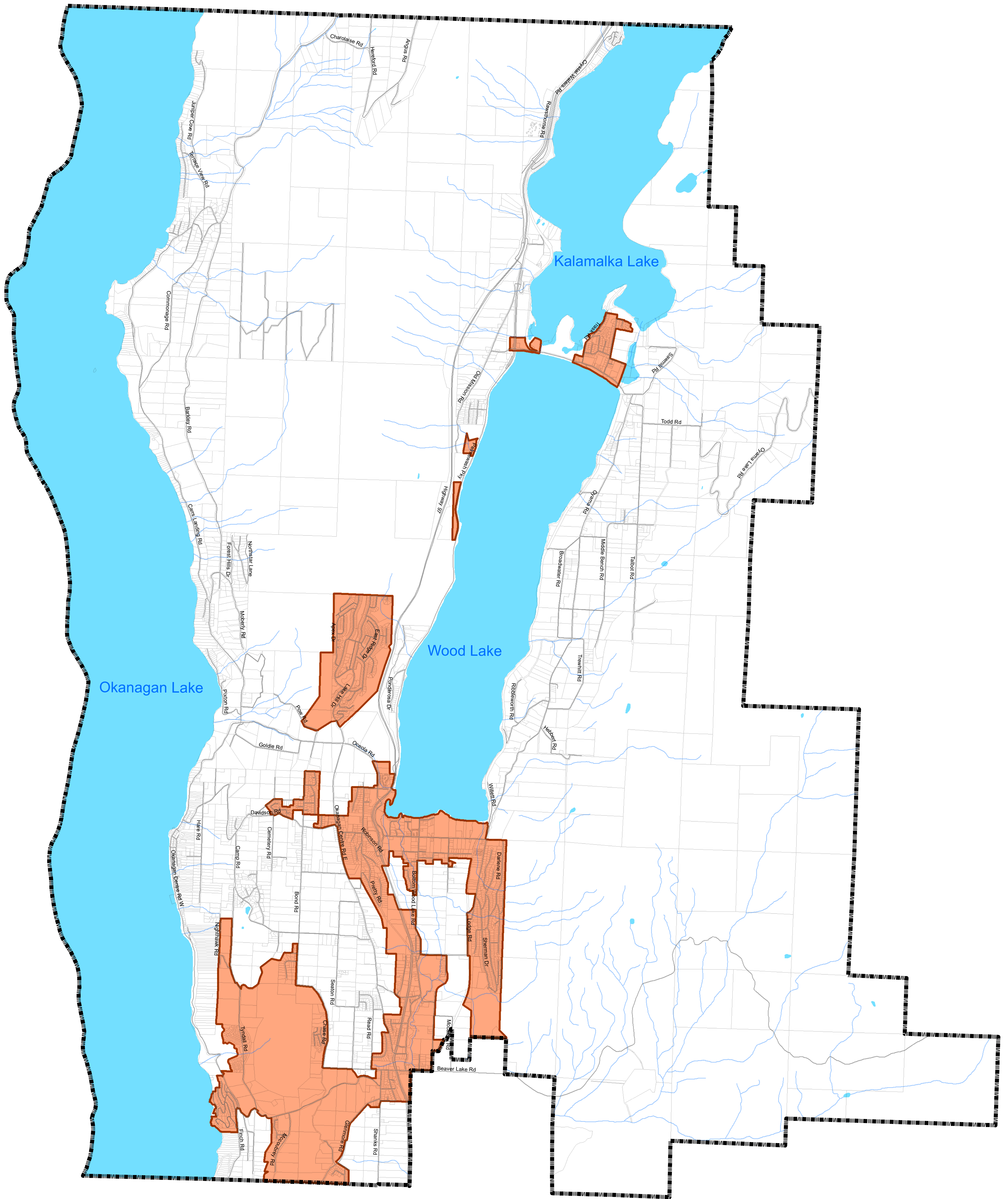


Lake Country Official Community Plan
Map '2' Neighbourhood Constituencies








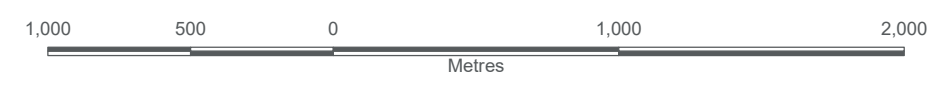
Consolidated to: 2018 / 7 / 6

3 Urban Containment Boundary



Legend

-  Streams
-  Lakes
-  Urban Containment Boundary
-  Municipal Boundary

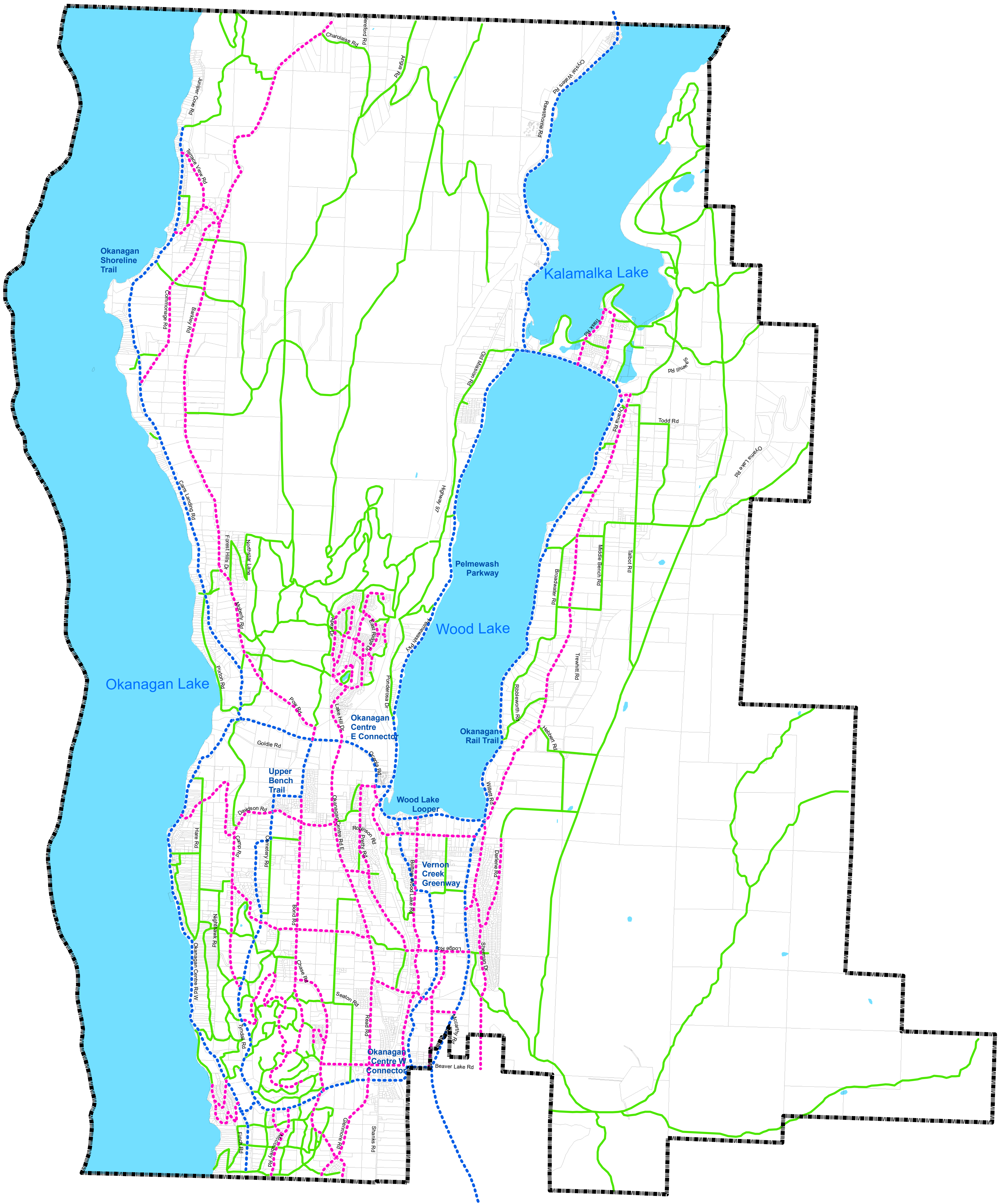


Lake Country Official Community Plan
Map '3' Urban Containment Boundary





Consolidated to: 2018 / 7 / 6

4 Future Trails Network



Legend

- Municipal Boundary
- Urban Trail Network
- Recreation Routes
- Connecting Routes
- Lakes

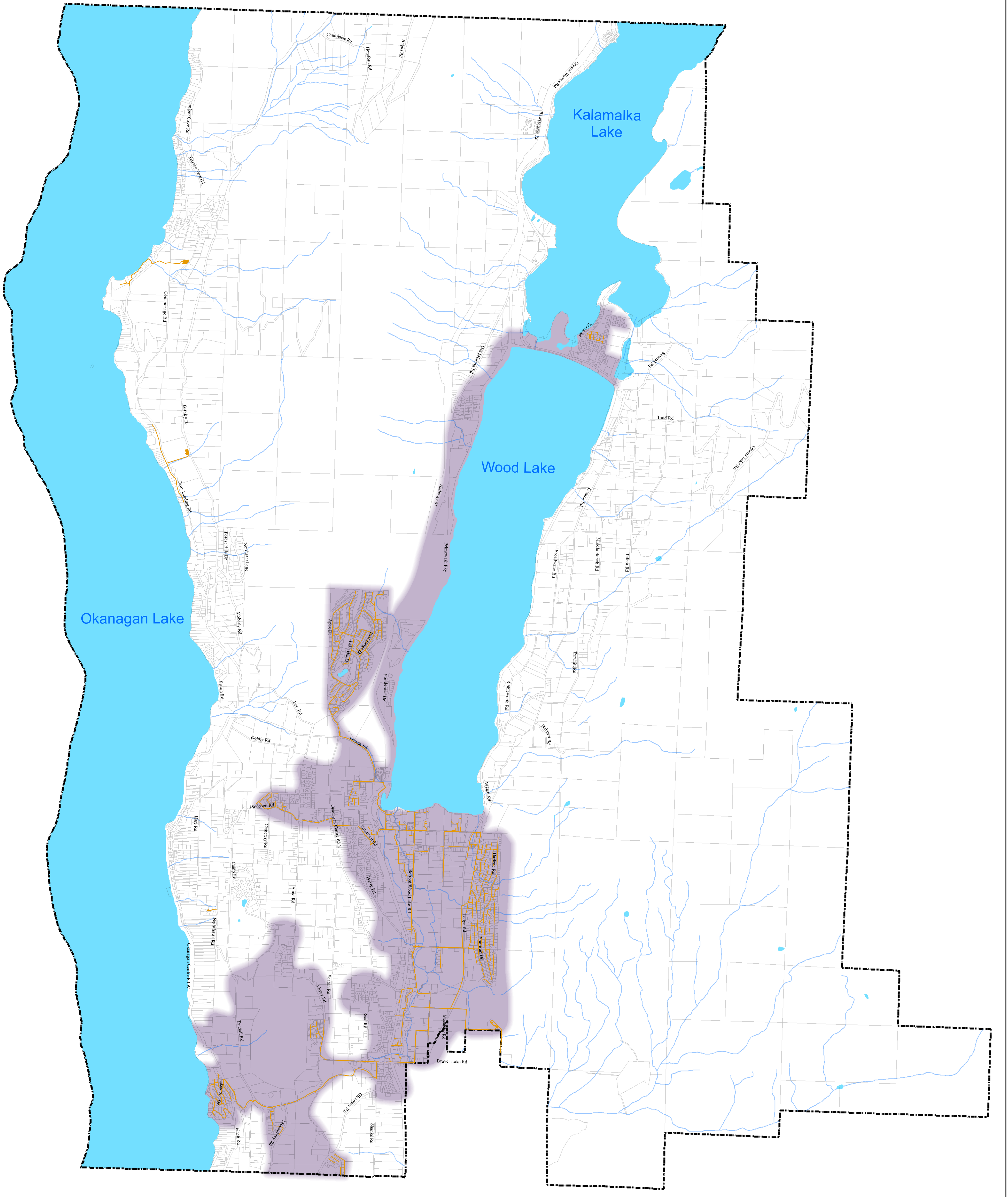







Lake Country Official Community Plan
Map '4' Future Trails Network





Consolidated to: 2018 / 7 / 6

6 Sewer Service Infrastructure



- Legend**
-  Existing Sanitary Sewer Pipe
 -  Conceptual Sewer Area Boundary
 -  Streams
 -  Lakes
 -  Municipal Boundary

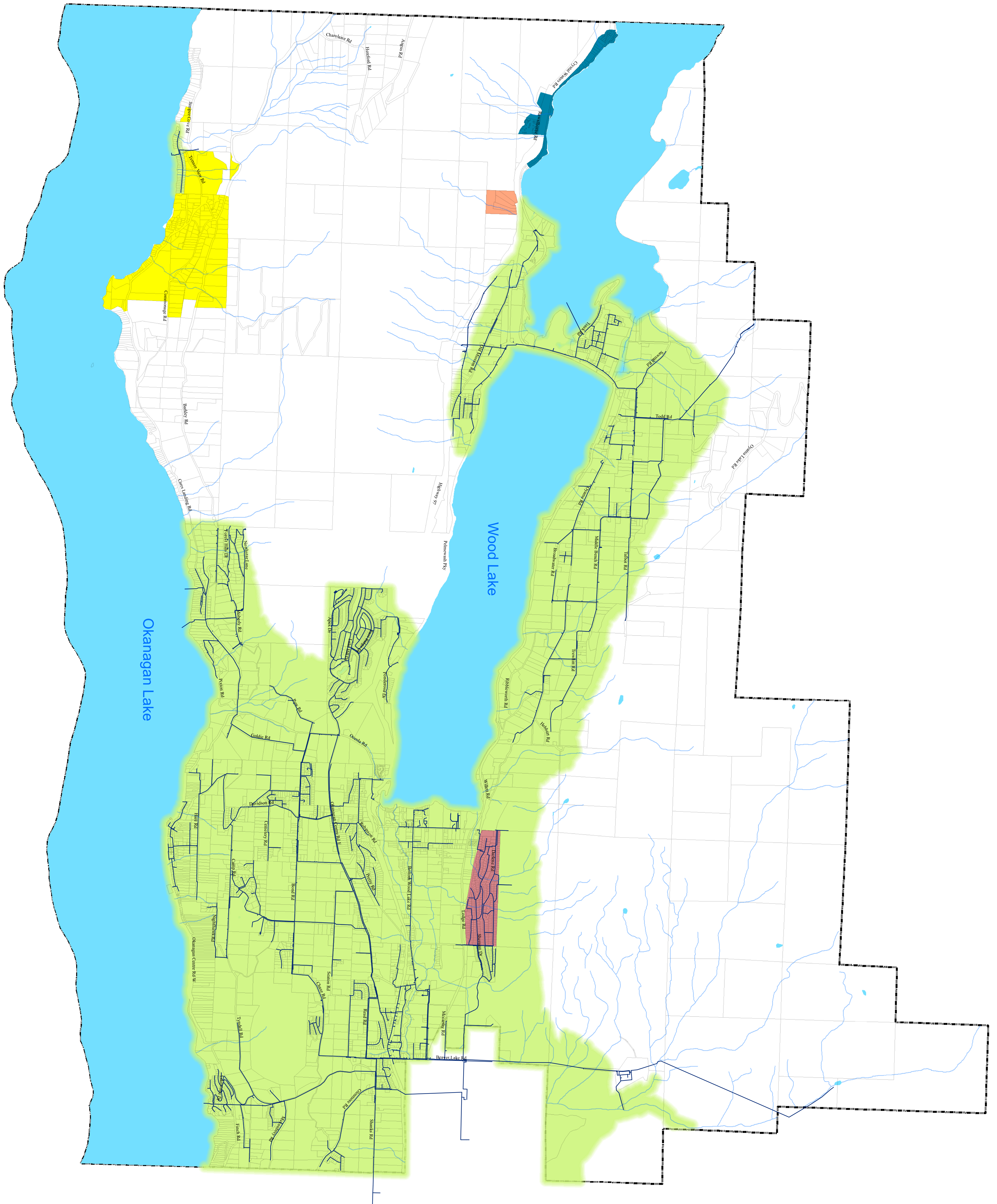


Lake Country Official Community Plan
Map '6' Sewer Service Infrastructure


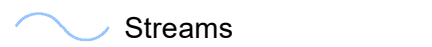

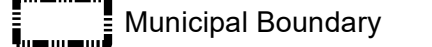
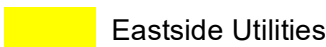

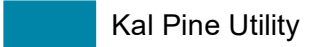
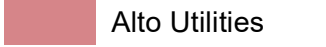
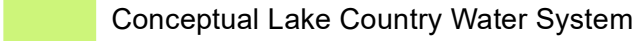



Consolidated to: 2018 / 7 / 6

7 Water Utilities



Legend

-  Existing Watermain Pipe
-  Streams
-  Lakes
-  Municipal Boundary
-  Eastside Utilities
-  Gatzke Utility
-  Kal Pine Utility
-  Alto Utilities
-  Conceptual Lake Country Water System

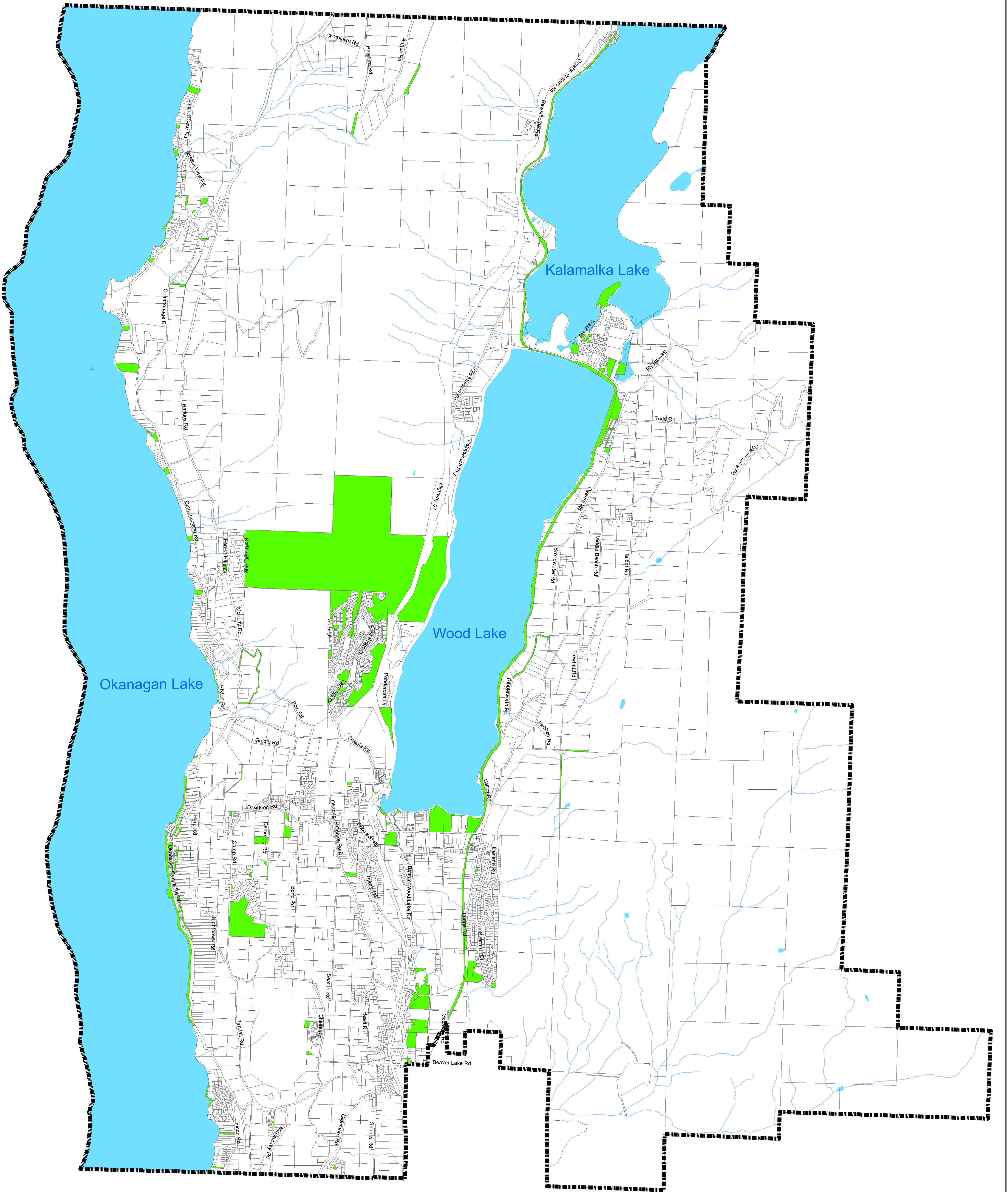


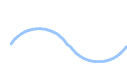



Lake Country Official Community Plan
Map '7' Water Utilities

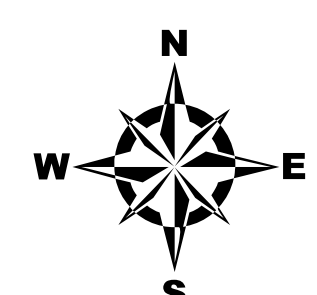


Consolidated to: 2018 / 7 / 6

8 Parks and Conservation Areas



- Legend**
-  Streams
 -  Lakes
 -  Parks and Conservation Areas
 -  Municipal Boundary



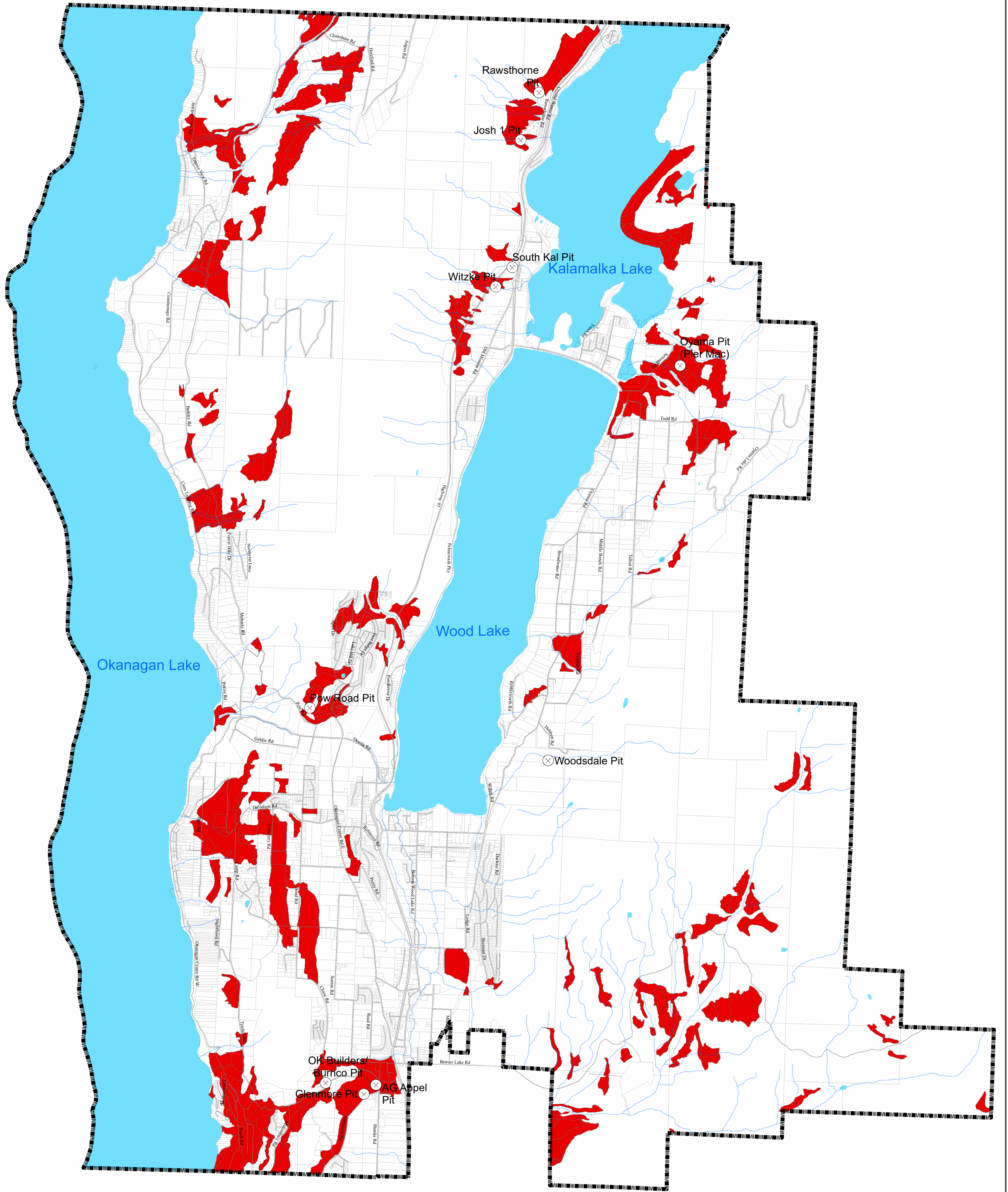
1,000 500 0 1,000 2,000
Metres

Lake Country Official Community Plan
Map '8' Parks and Conservation Areas










Consolidated to: 2018 / 7 / 11

9 Aggregate Extraction



Legend

-  Gravel Pits
-  High Aggregate Extraction Potential
-  Streams
-  Lakes
-  Municipal Boundary

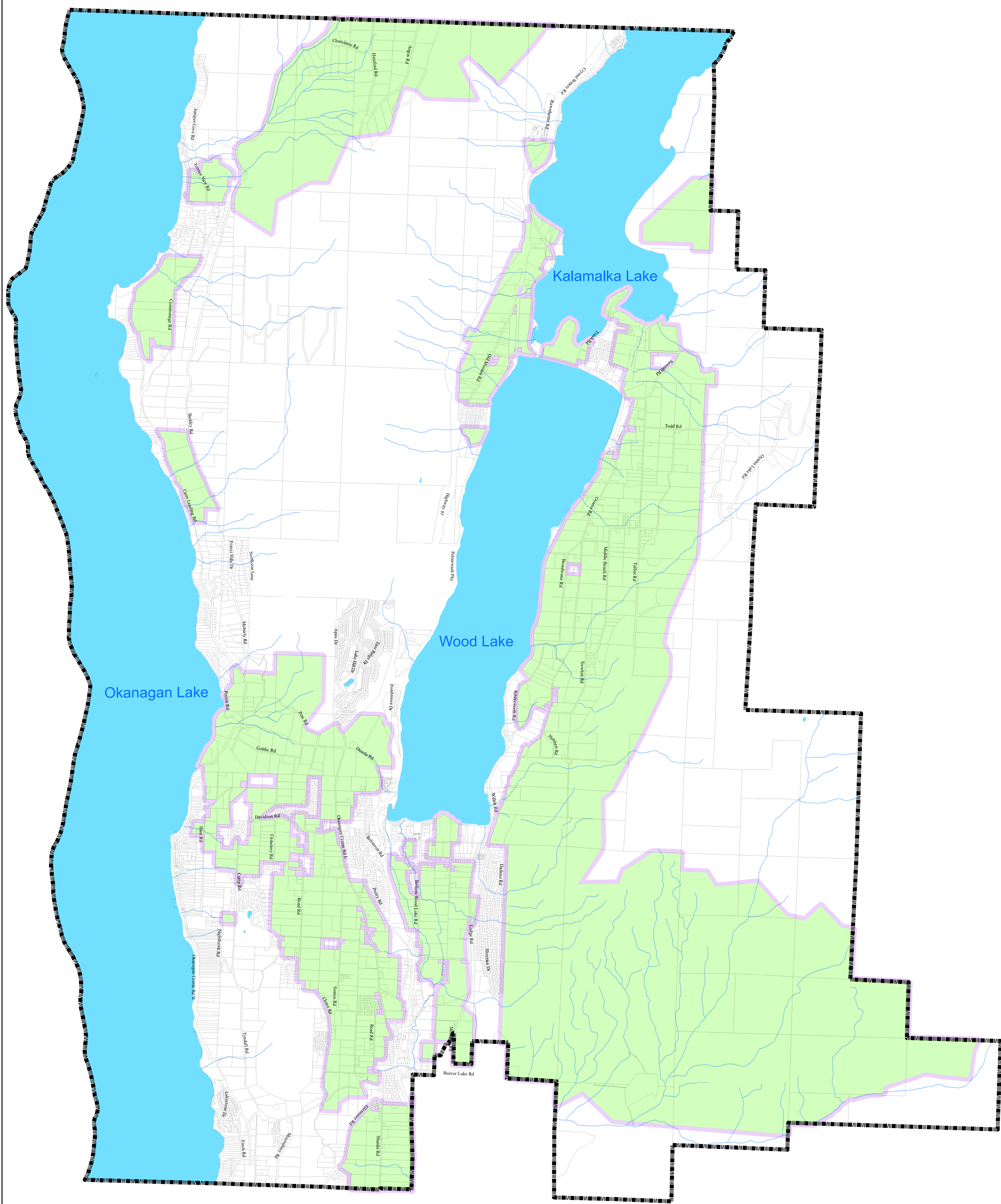


Lake Country Official Community Plan
Map '9' Aggregate Extraction

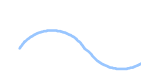






Consolidated to: 2018 / 7 / 6


10 Agricultural Land Reserve/ Agricultural Development Permit Area



Legend

-  Streams
-  Lakes
-  Provincial Agricultural Land Reserve
-  Agricultural Development Permit Areas
-  Municipal Boundary

1,000 500 0 1,000 2,000
Metres

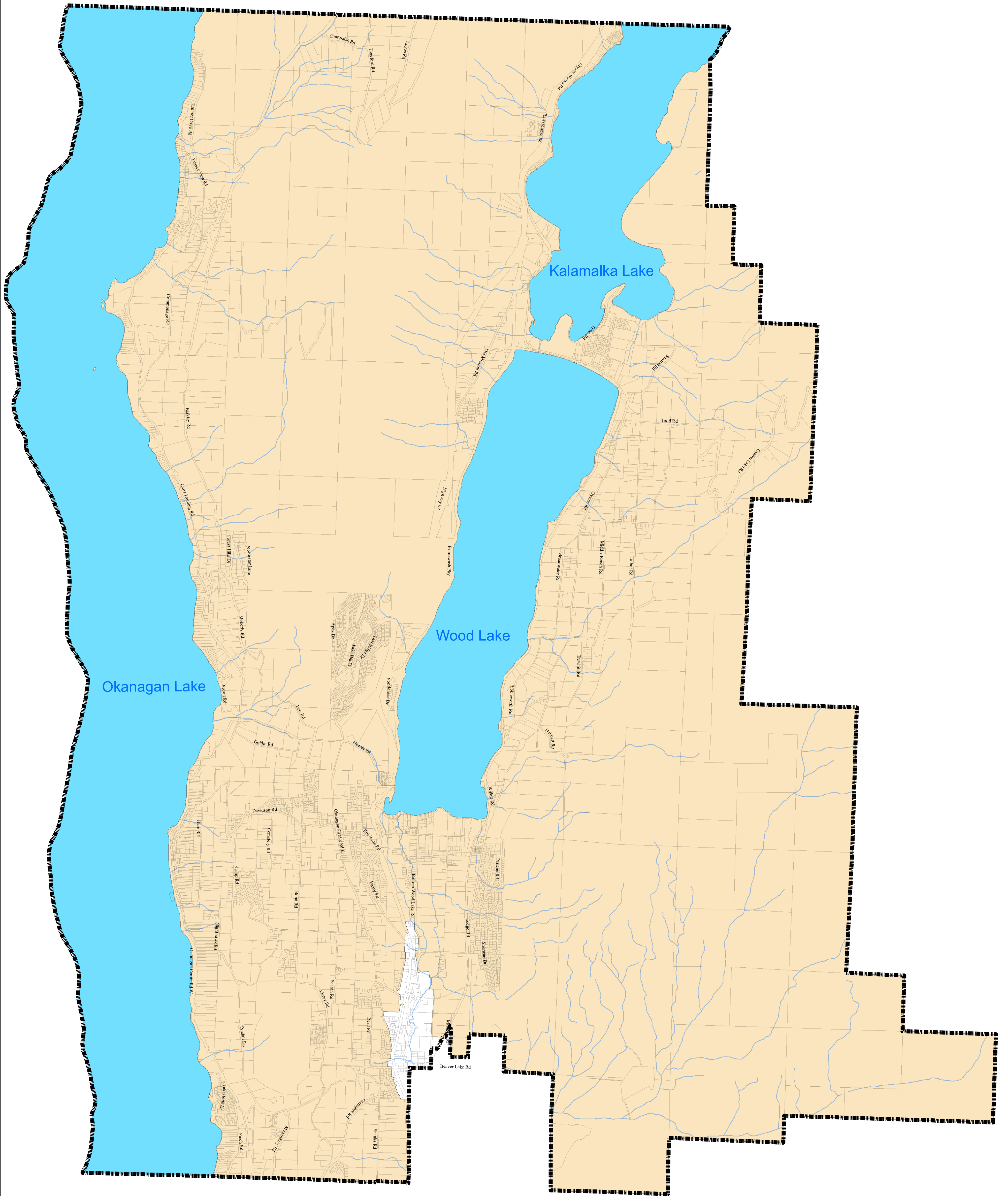


Lake Country Official Community Plan
Map '10' Agricultural Land Reserve/
Agricultural Development Permit Area

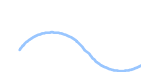





Consolidated to: 2018 / 7 / 6


11 Multiple Unit Development Permit Area



Legend

-  Streams
-  Lakes
-  Multiple Unit Development Permit Area
-  Municipal Boundary

1,000 500 0 1,000 2,000
Metres

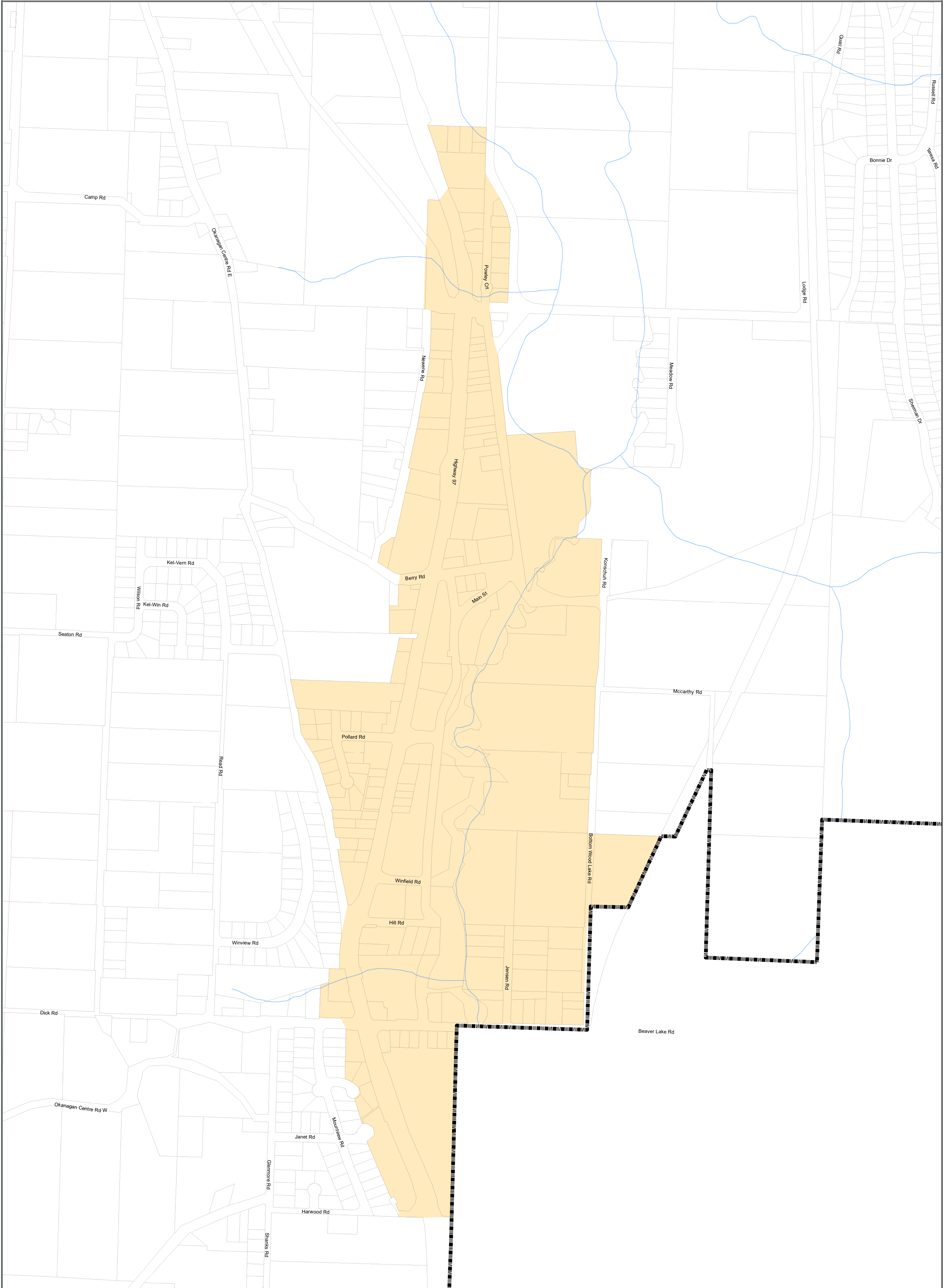


Lake Country Official Community Plan
Map '11' Multiple Unit Development
Permit Area

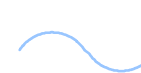





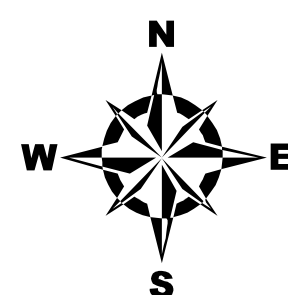

Consolidated to: 2018 / 7 / 6

12 Town Centre Commercial Development Permit Area



Legend

-  Streams
-  Lakes
-  Town Centre Commercial Development Permit Area
-  Municipal Boundary

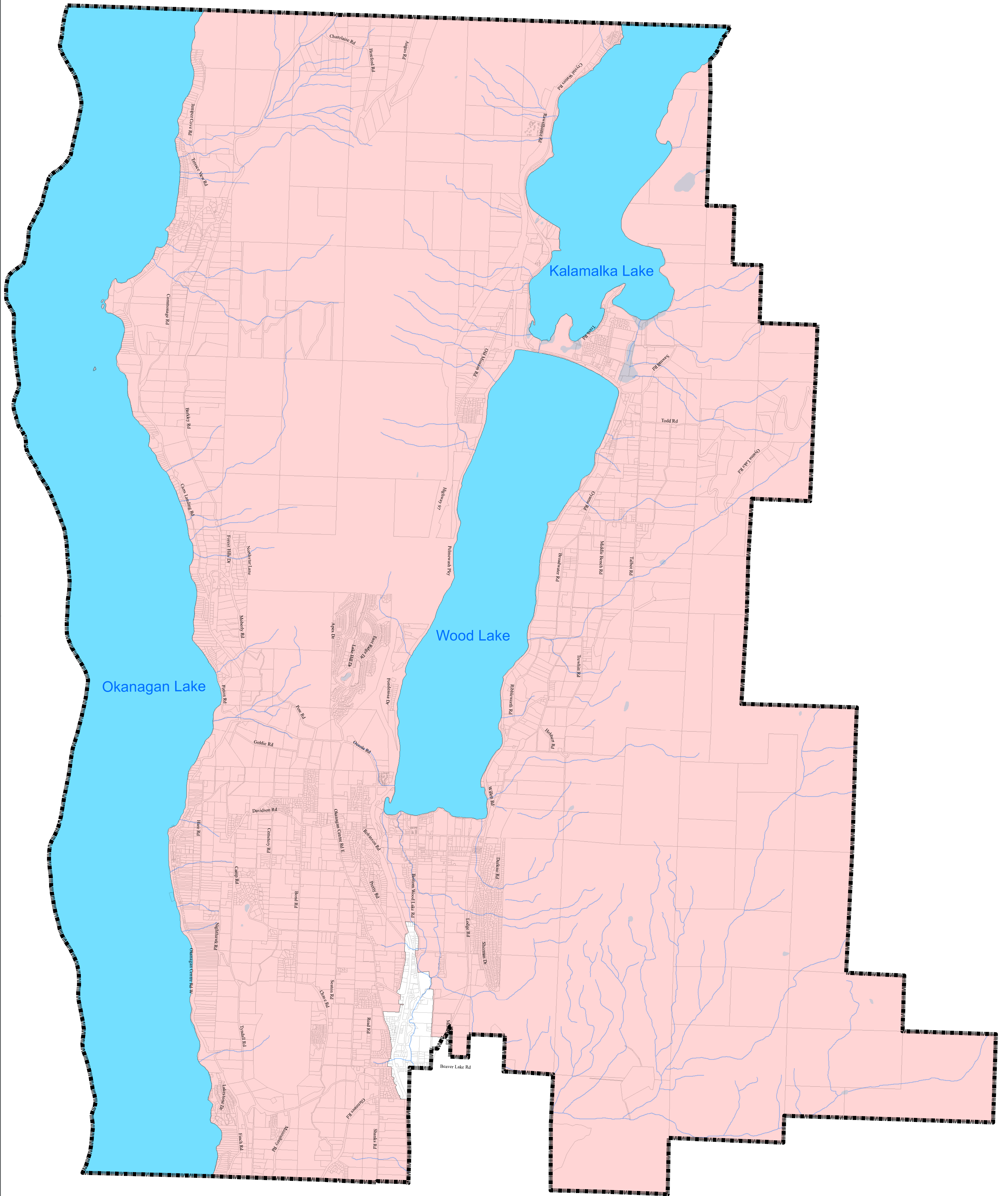


Lake Country Official Community Plan
Map '12' Town Centre Commercial
Development Permit Area









Consolidated to: 2018 / 7 / 6

13 Commercial Development Permit Area



Legend

-  Streams
-  Lakes
-  Commercial Development Permit Area
-  Municipal Boundary

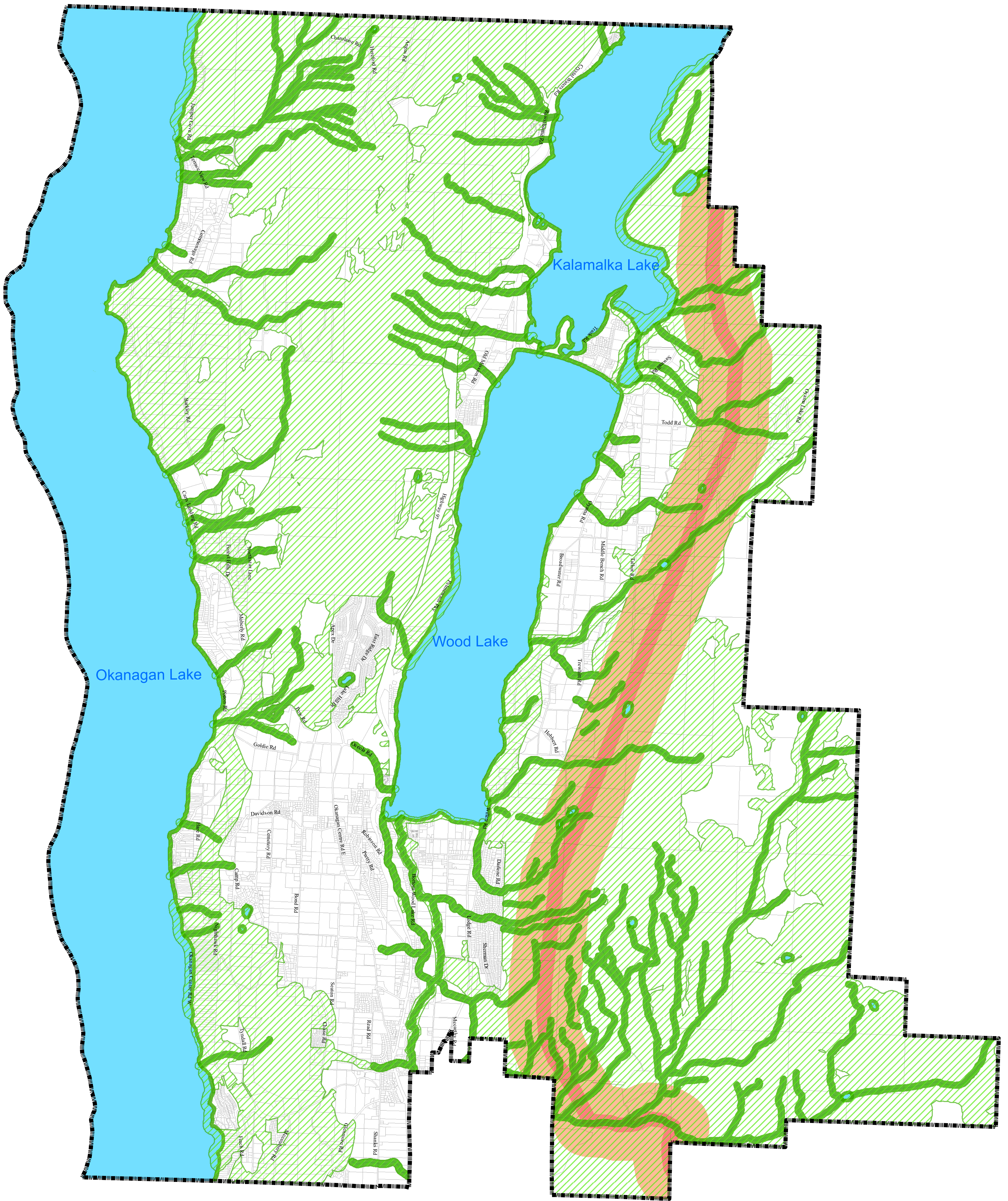


Lake Country Official Community Plan
Map '13' Commercial Development
Permit Area





Consolidated to: 2018 / 7 / 6

15 Natural Environment Development Permit Area



- Legend**
- Municipal Boundary
 - Natural Environment Development Permit Area
 - Lakes
 - Riparian Area
 - Roads
 - Streams
 - Ecological Connectivity Centre of Corridor
 - Ecological Connectivity Corridor

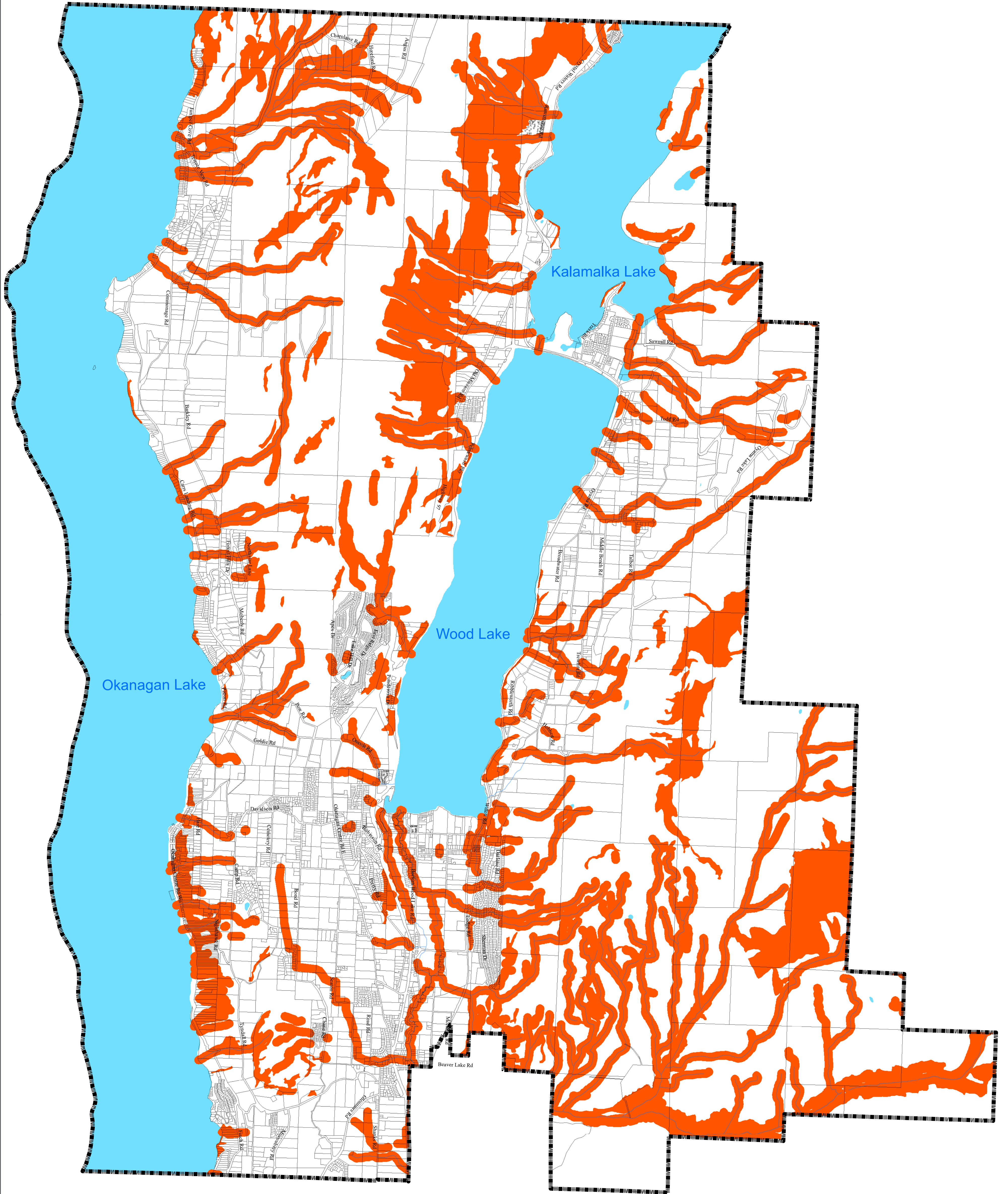






Lake County Official Community Plan
Map '15' Natural Environment
Development Permit Area




Consolidated to: 2018 / 7 / 6

17 Stability, Erosion and Drainage Hazard Development Permit Area



- Legend**
-  Streams
 -  Stability, Erosion and Drainage Hazard Development Permit Area
 -  Lakes
 -  Municipal Boundary

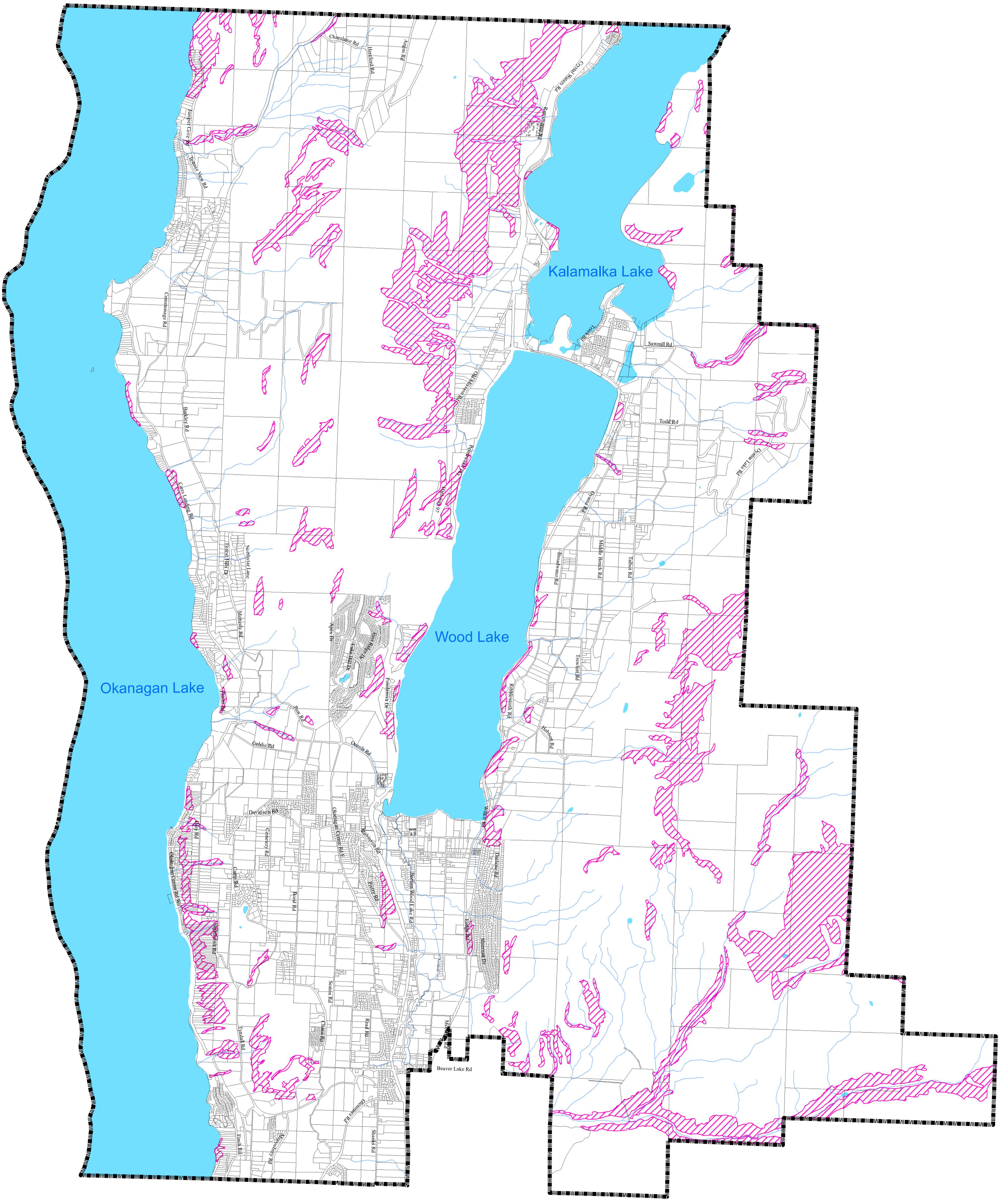


Lake Country Official Community Plan
Map '17' Stability, Erosion and Drainage
Hazard Development Permit Area









Consolidated to: 2018 / 7 / 6

17a Stability Hazard Area



Legend

-  Streams
-  Lakes
-  Stability Hazard Area
-  Municipal Boundary

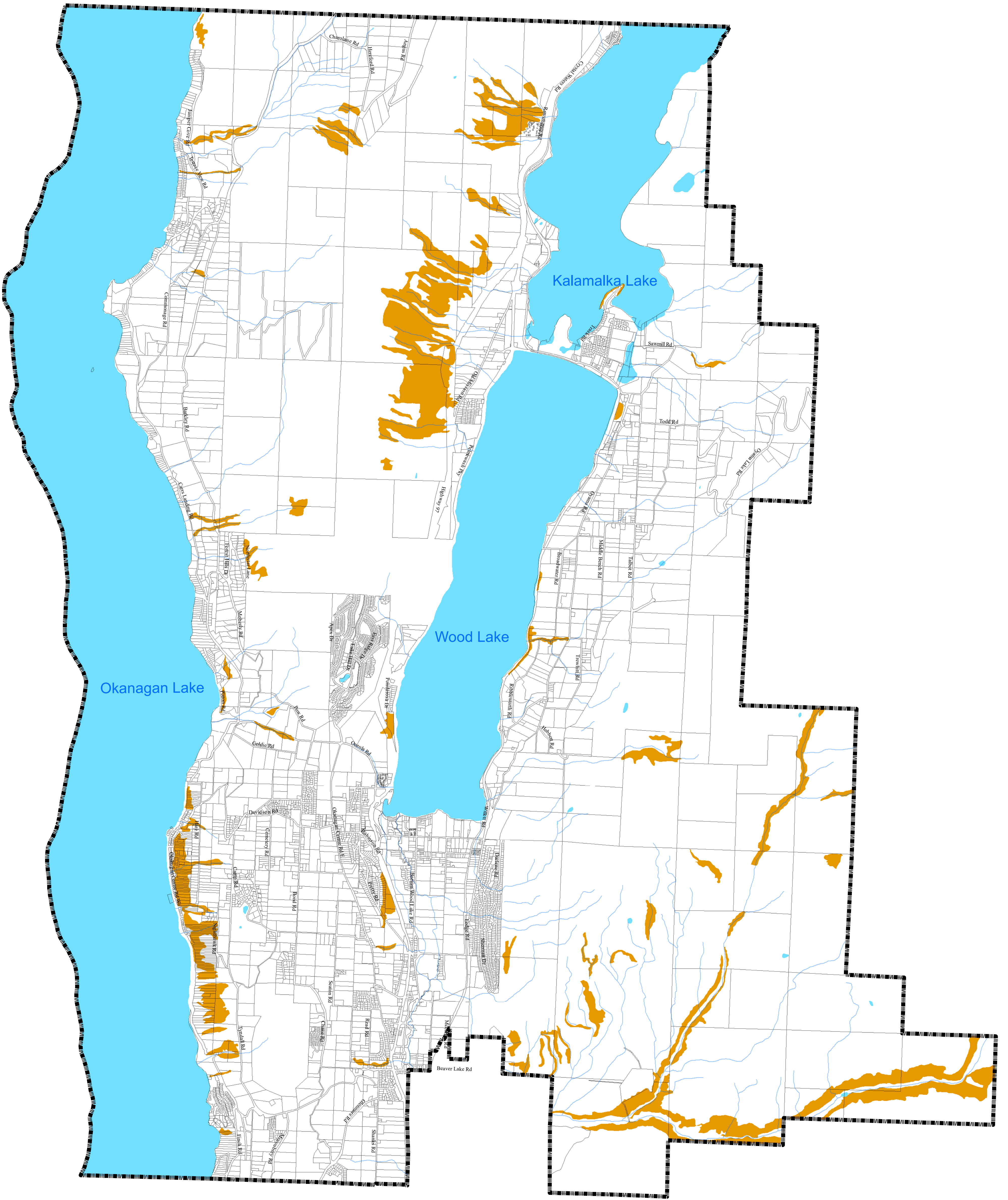


Lake Country Official Community Plan
Map '17a' Stability Hazard Area









Consolidated to: 2018 / 7 / 6

17b Erosion Hazard Area



Legend

-  Streams
-  Very High Erosion Potential
-  Lakes
-  Municipal Boundary

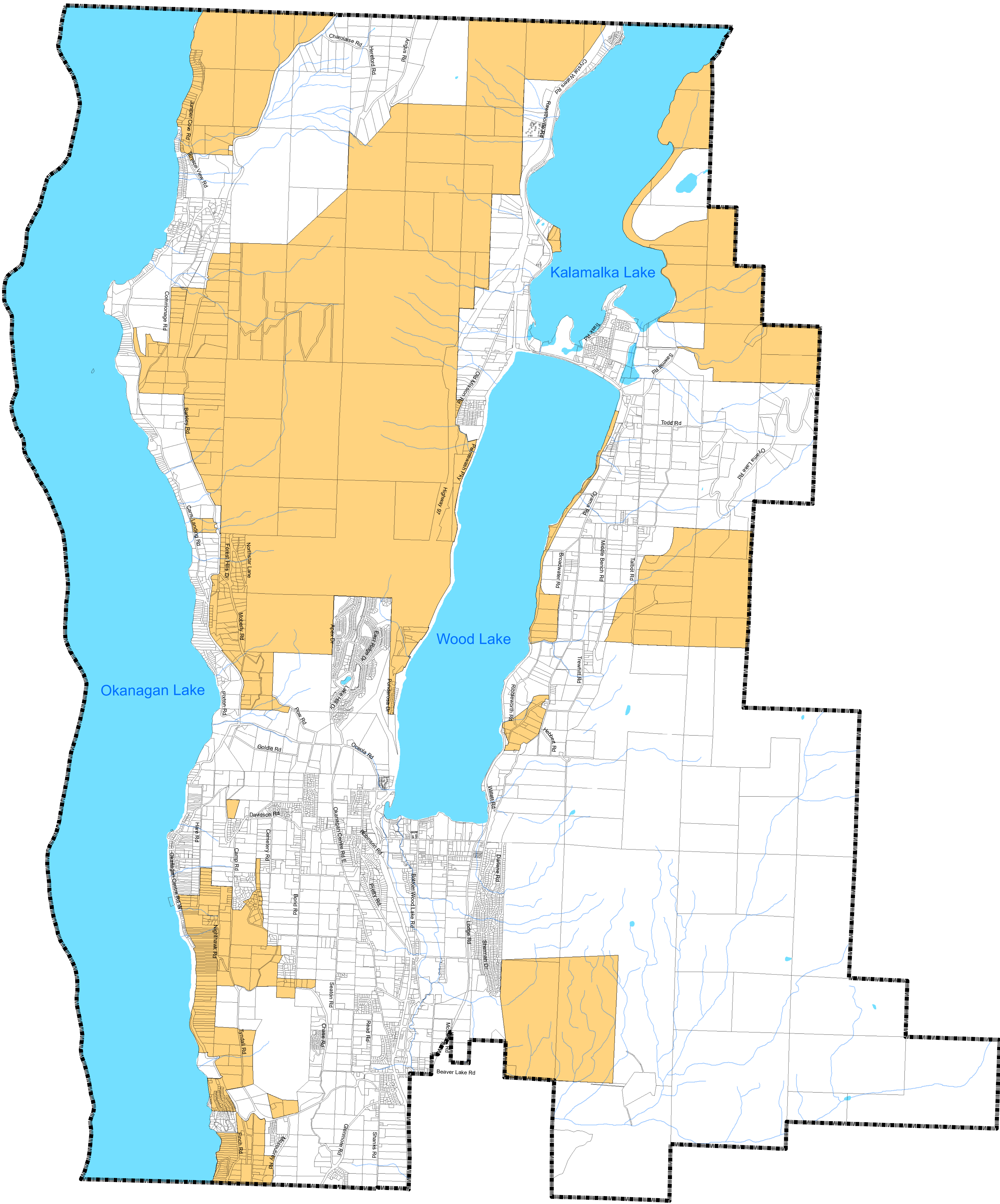


Lake Country Official Community Plan
Map '17b' Erosion Hazard Area









Consolidated to: 2018 / 7 / 6

18 Wildland Fire Development Permit Area



Legend

-  Streams
-  Wildland Fire Development Permit Area
-  Lakes
-  Municipal Boundary

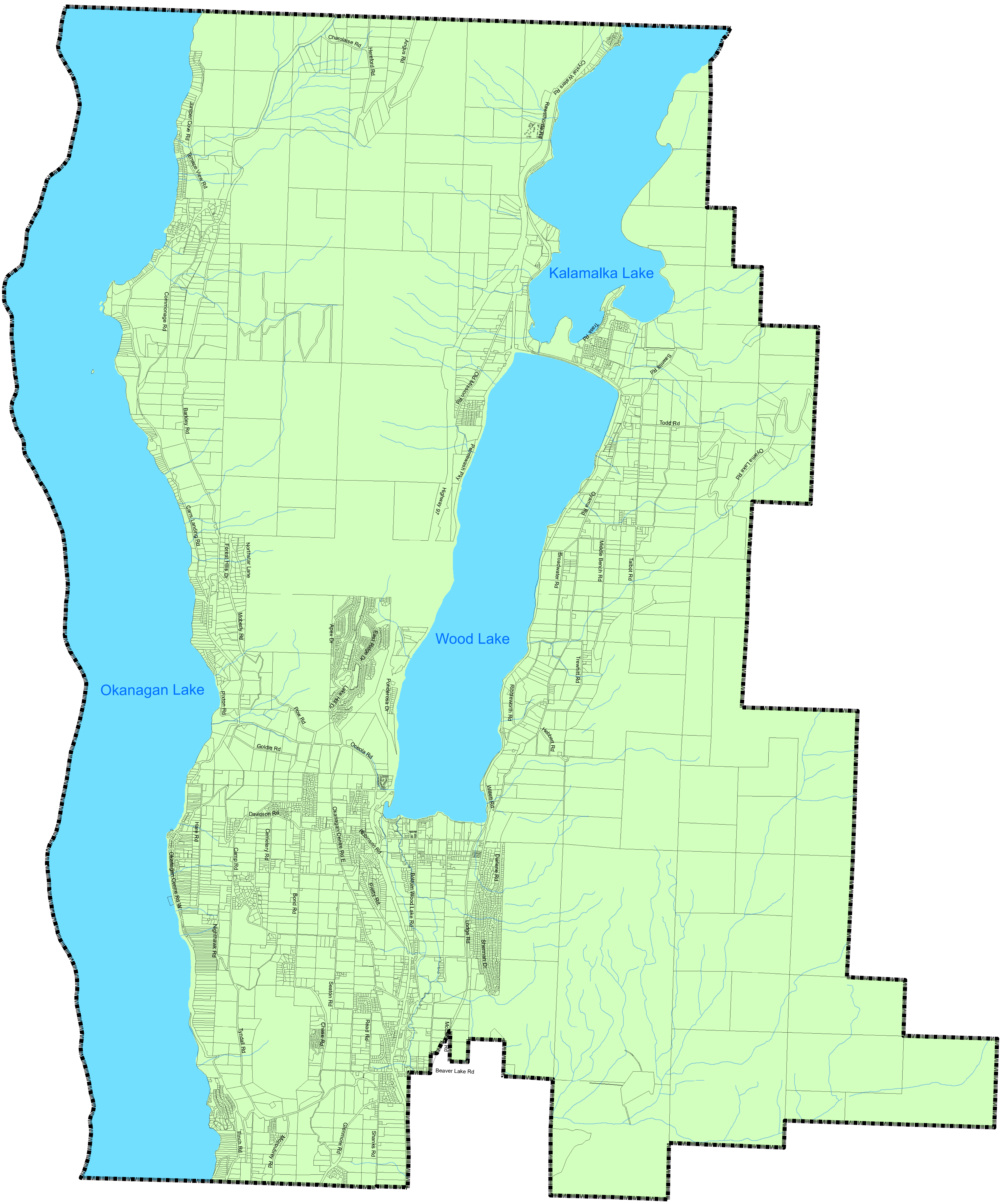


Lake Country Official Community Plan
Map '18' Wildland Fire Development
Permit Area



Consolidated to: 2018 / 7 / 6


19 Greenhouse Gas Reduction and Resource Conservation Development Permit Area



Legend

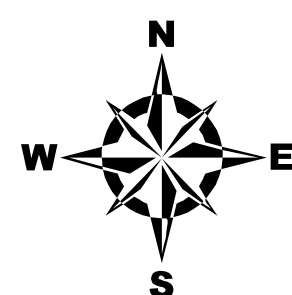
 Streams

 Lakes

 Greenhouse Gas Reduction Development Permit Area

 Municipal Boundary

1,000 500 0 1,000 2,000
Metres

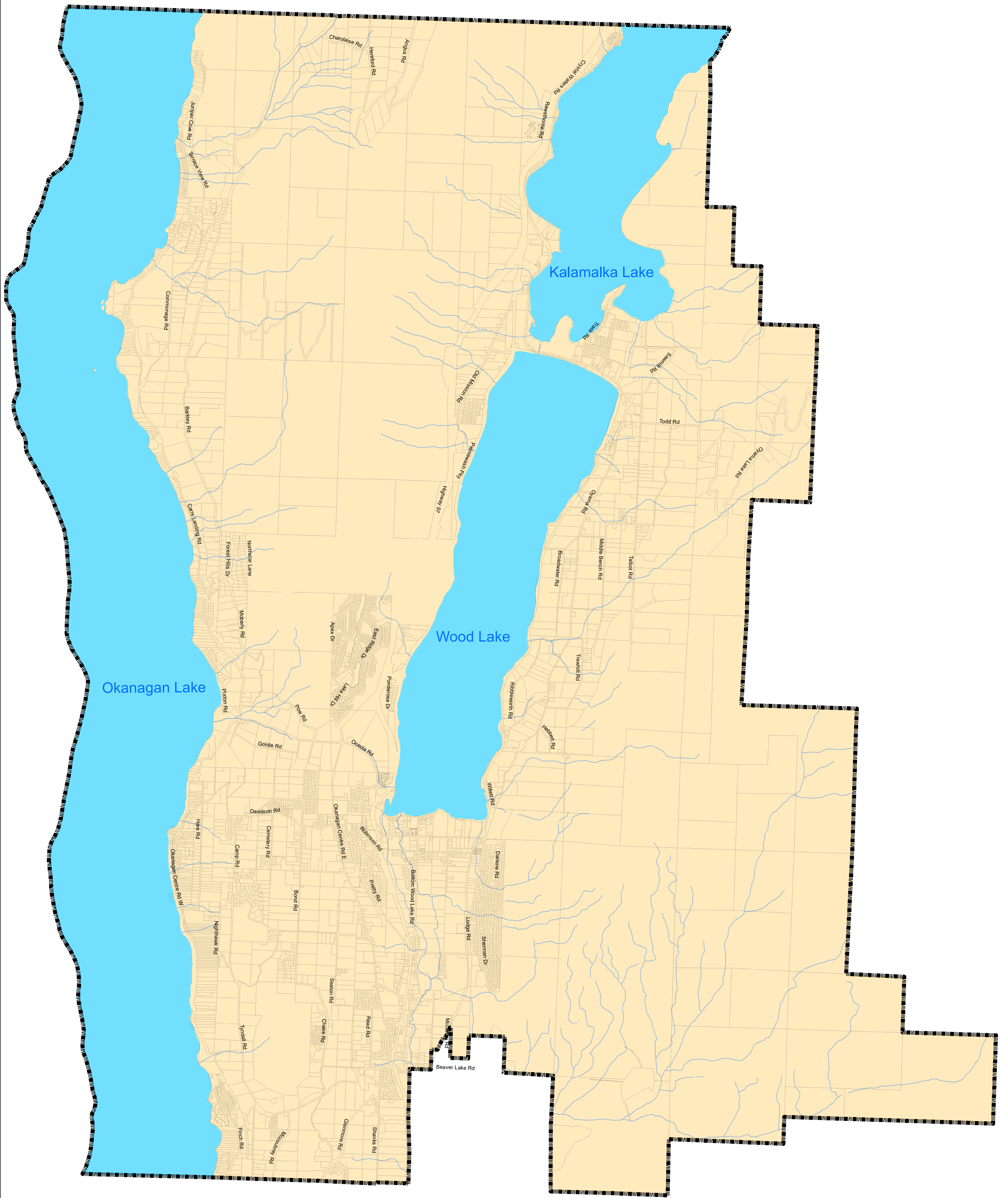


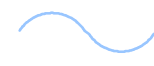



Lake Country Official Community Plan
Map '19' Greenhouse Gas Reduction
and Resource Conservation
Development Permit Area

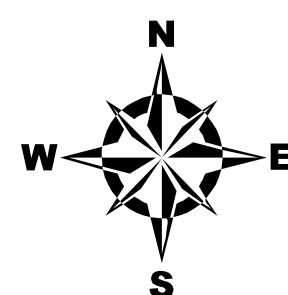



Consolidated to: 2018 / 7 / 6

20 Agri-Tourism Accommodation Development Permit Area



- Legend**
-  Streams
 -  Lakes
 -  Agri-Tourism Accommodation Development Permit Area
 -  Municipal Boundary

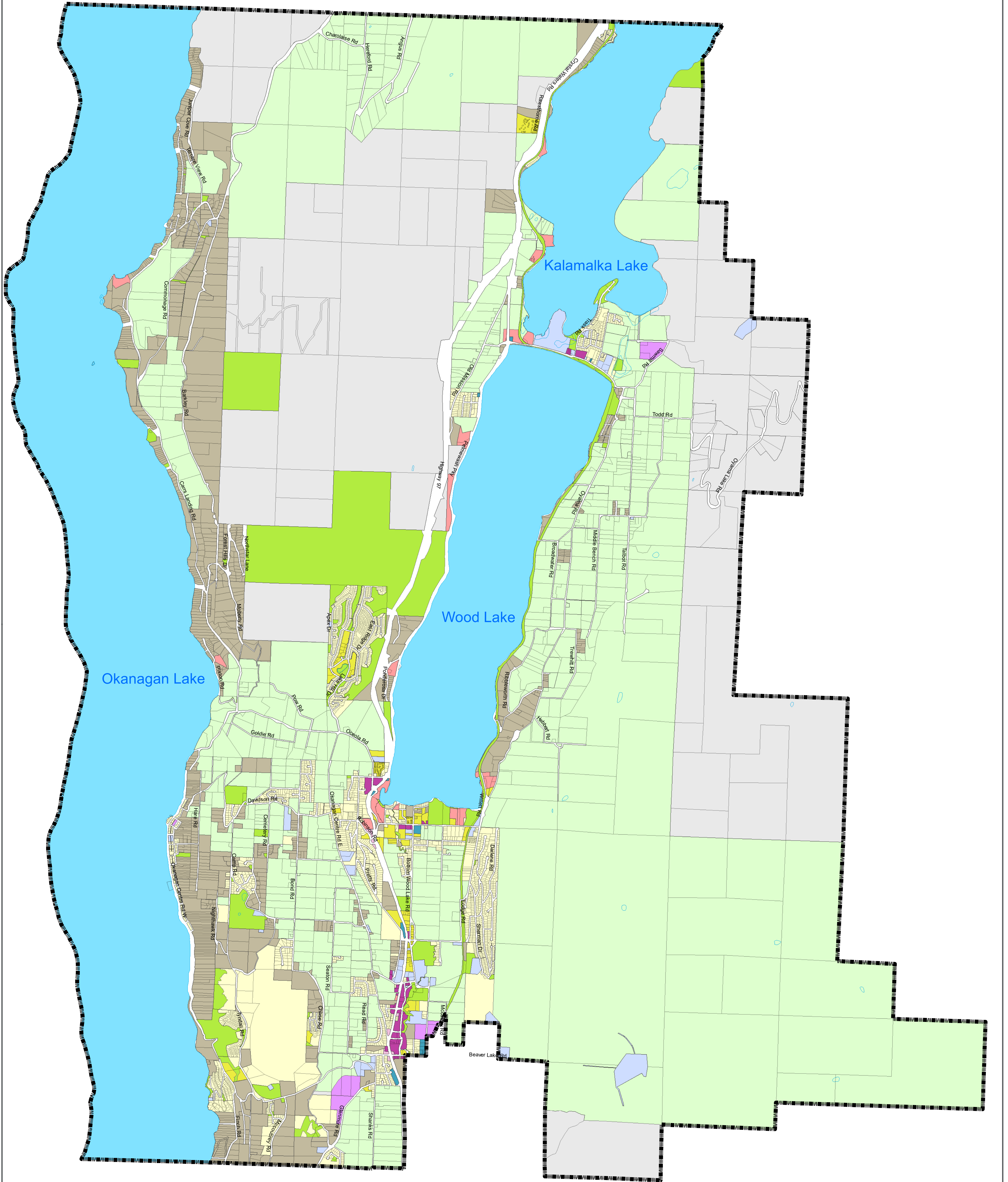


Lake Country Official Community Plan
Map '20' Agri-Tourism Accommodation
Development Permit Area


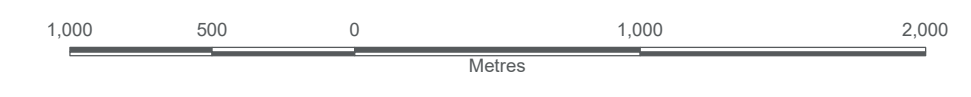


Consolidated to: 2018 / 7 / 6

21 Present Land Use



- Legend
- Agricultural
 - High Density Residential
 - Highway Commercial
 - Industrial
 - Institutional
 - Mixed Use Commercial
 - Parkland and Conservation
 - Rural
 - Rural Residential
 - Service Commercial
 - Tourist Commercial
 - Urban Residential
 - Municipal Boundary



Lake Country Official Community Plan
Map '21' Present Land Use



Consolidated to: 2019 / 2 / 22